

100 53 24 W 100 53 12 W 100 53 00 W 100 52 48 W

51 51 24 N

51 51 18 N

51 51 12 N

51 51 06 N

51 51 00 N

51 50 54 N

51 51 24 N


51 51 18 N

51 51 12 N

51 51 06 N

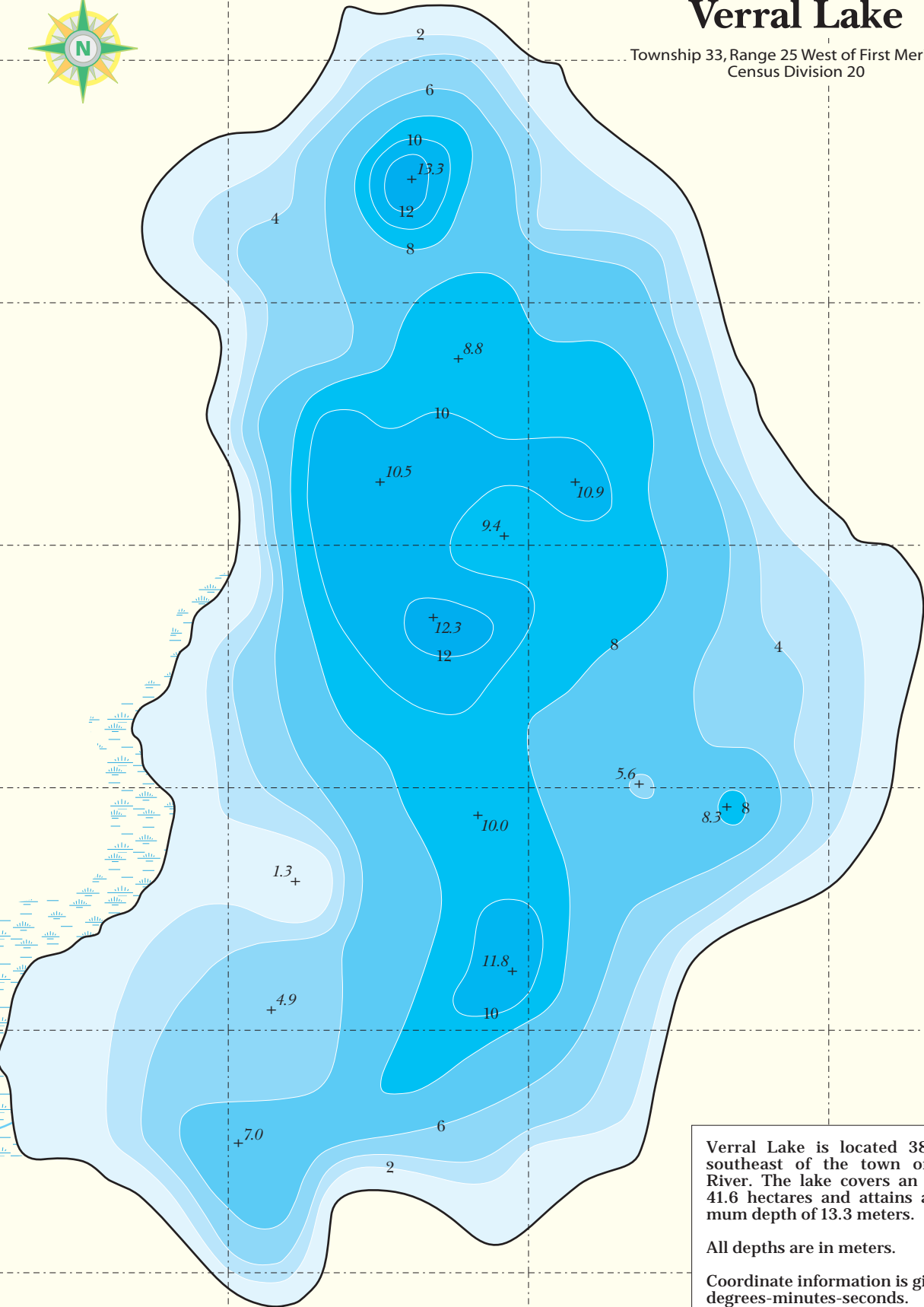
51 51 00 N

51 50 54 N



Verral Lake

Township 33, Range 25 West of First Meridian,
Census Division 20

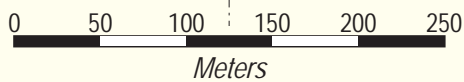


Verral Lake is located 38³/₄ km southeast of the town of Swan River. The lake covers an area of 41.6 hectares and attains a maximum depth of 13.3 meters.

All depths are in meters.

Coordinate information is given in degrees-minutes-seconds.

Depth information from 2015 Swan Valley Sport Fishing Enhancement Inc. bathymetric survey.



100 53 24 W 100 53 12 W 100 53 00 W 100 52 48 W